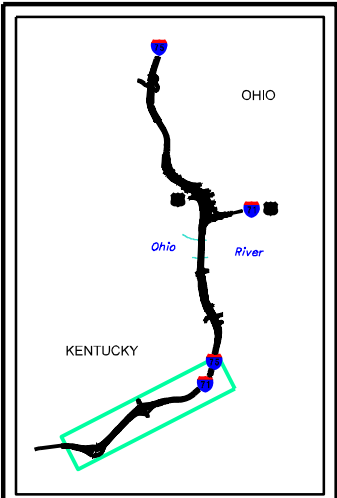
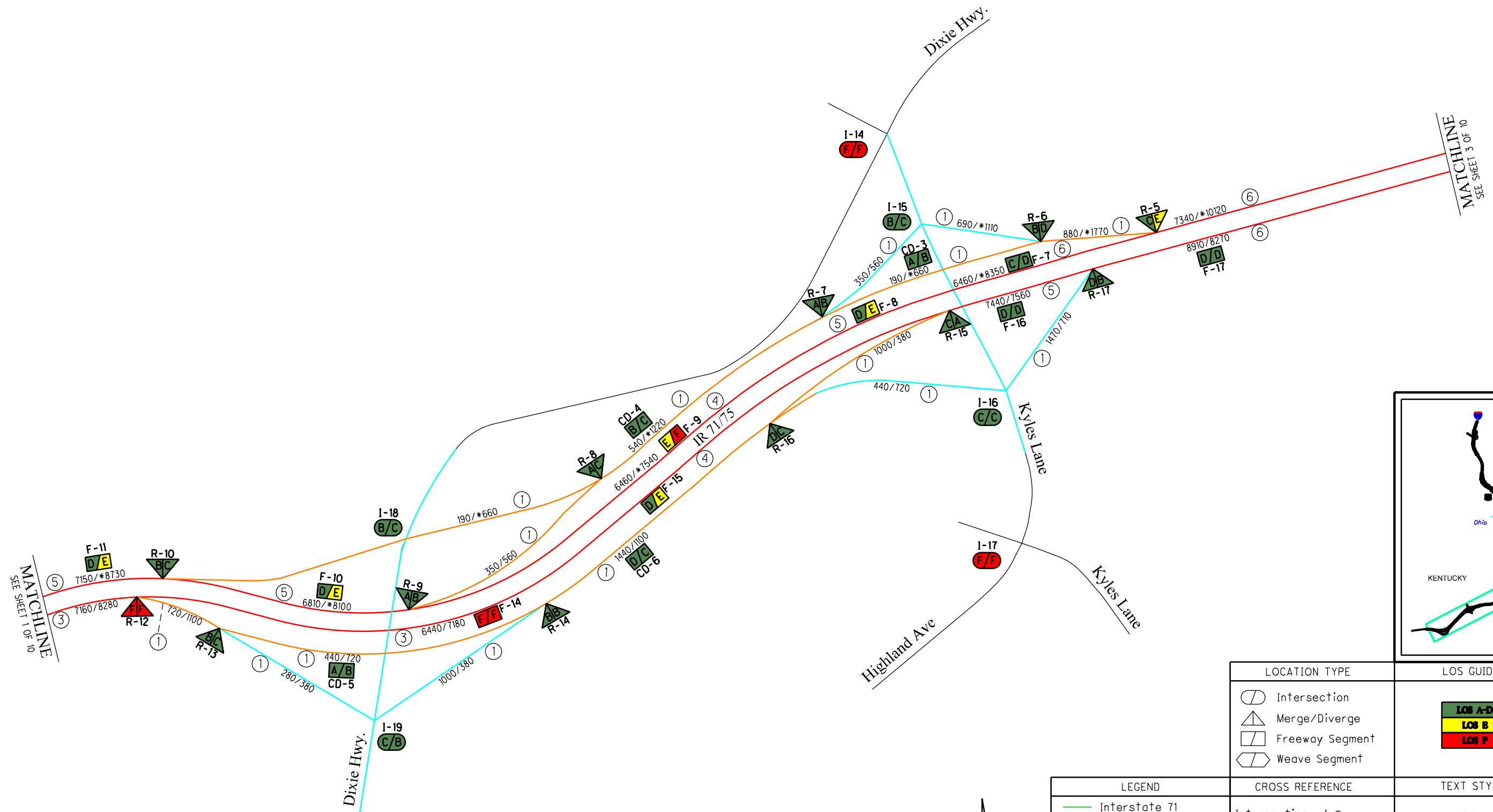


LOCATION TYPE		LOS GUIDE
	Intersection	<div>LOS A-D</div> <div>LOS B</div> <div>LOS F</div>

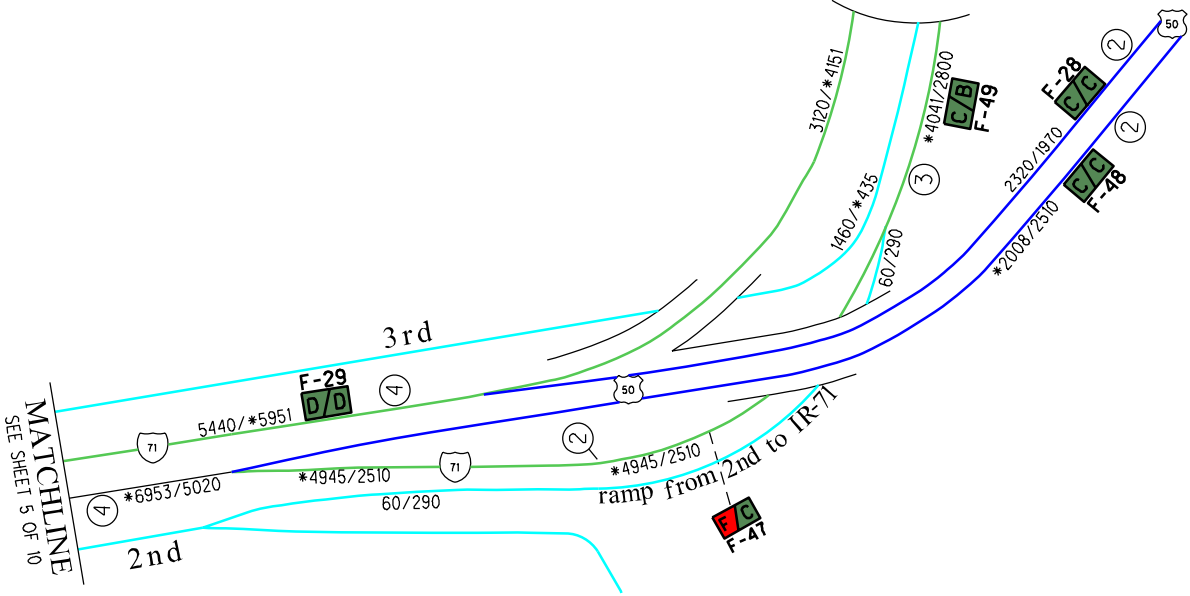
NOT TO SCALE



LOCATION TYPE		LOS GUIDE
	Intersection	<div>LOS A-D</div> <div>LOS B</div> <div>LOS F</div>

NOT TO SCALE






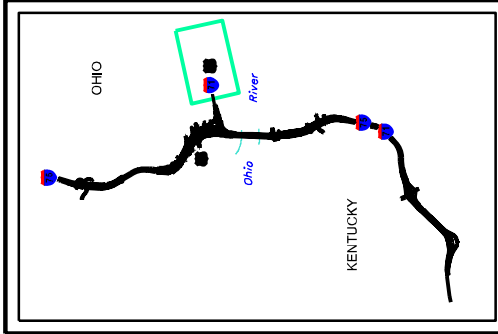
Ramp from  
5th to IR-71

Eggleston

Ramp from  
Liberty to  
IR-471

Ramp to  
Liberty from  
IR-471

Ramp from  
Gilbert to  
IR-71



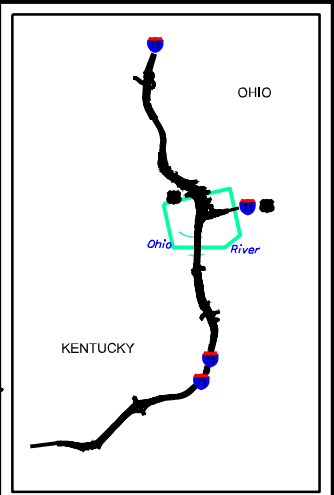
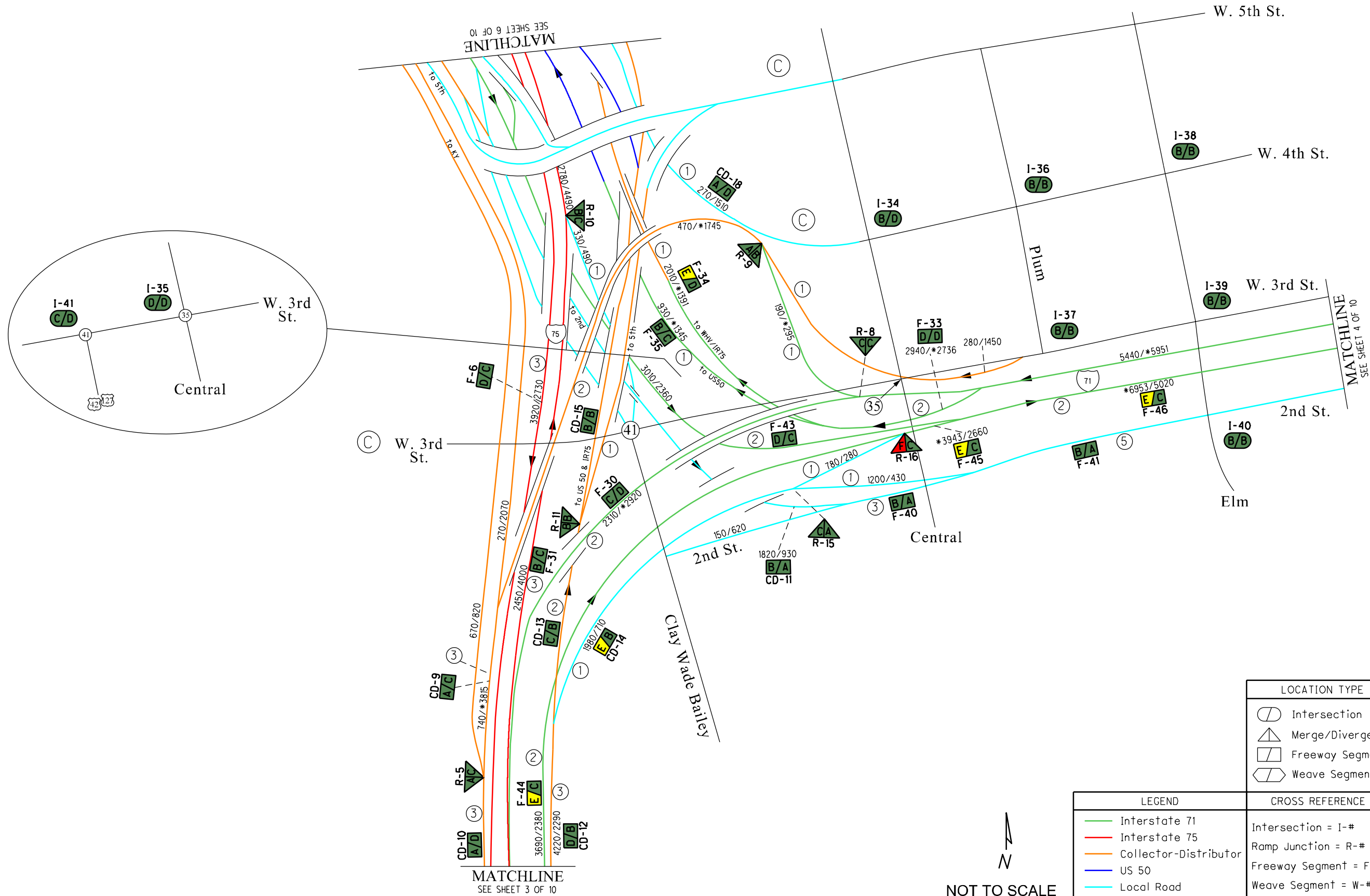
NOT TO SCALE






LOCATION TYPE	LOS GUIDE
Intersection	LOS A-D
Merge/Diverge	LOS B
Freeway Segment	LOS F
Weave Segment	

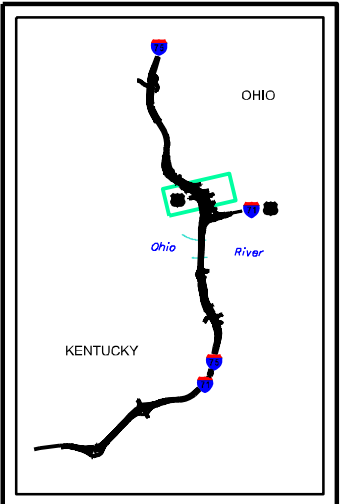
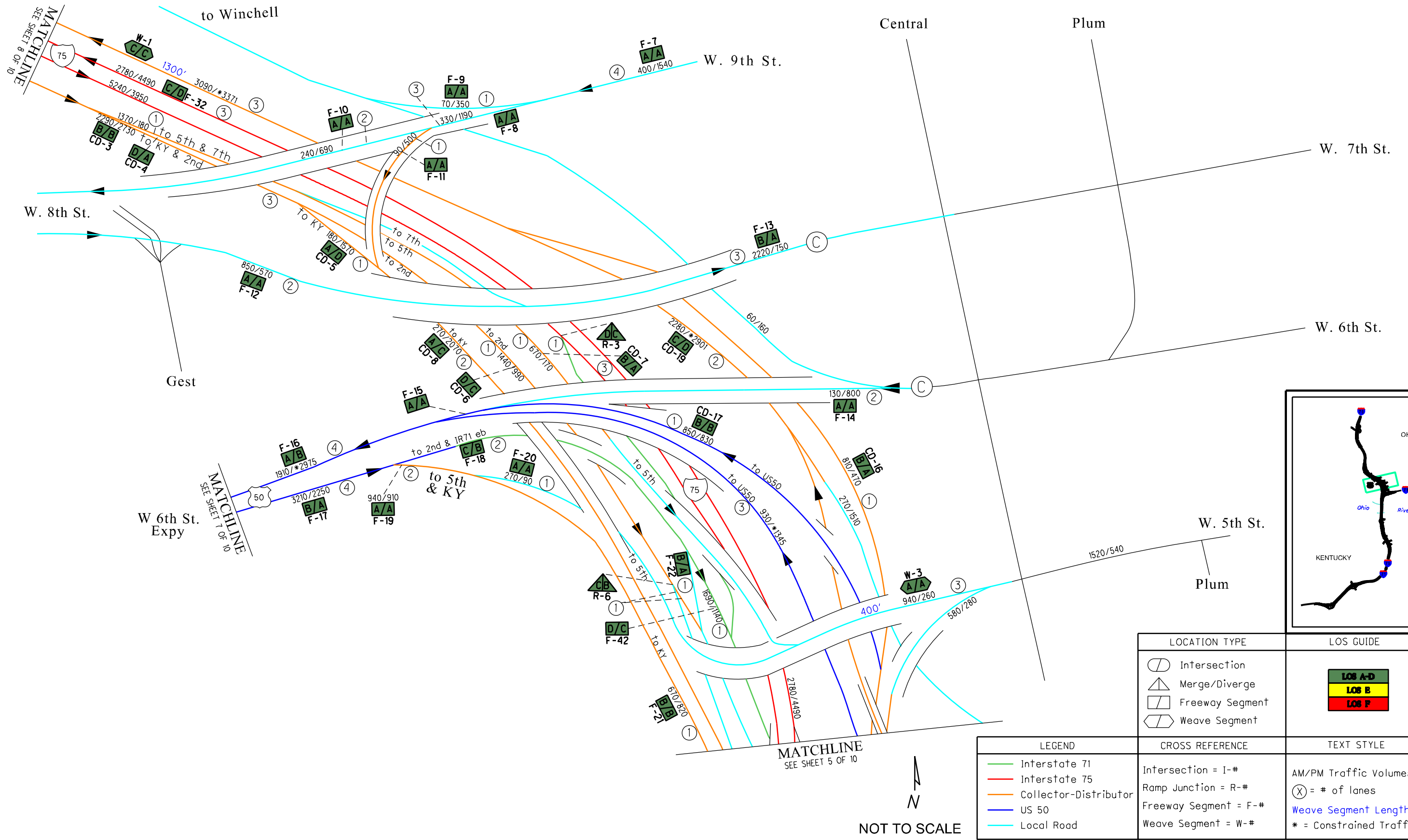
CROSS REFERENCE	TEXT STYLE
Intersection = I-#	AM/PM Traffic Volumes
Ramp Junction = R-#	(X) = # of lanes
Freeway Segment = F-#	Weave Segment Length
Weave Segment = W-#	* = Constrained Traffic

LEGEND
Interstate 71
Interstate 75
Collector-Distributor
US 50
Local Road

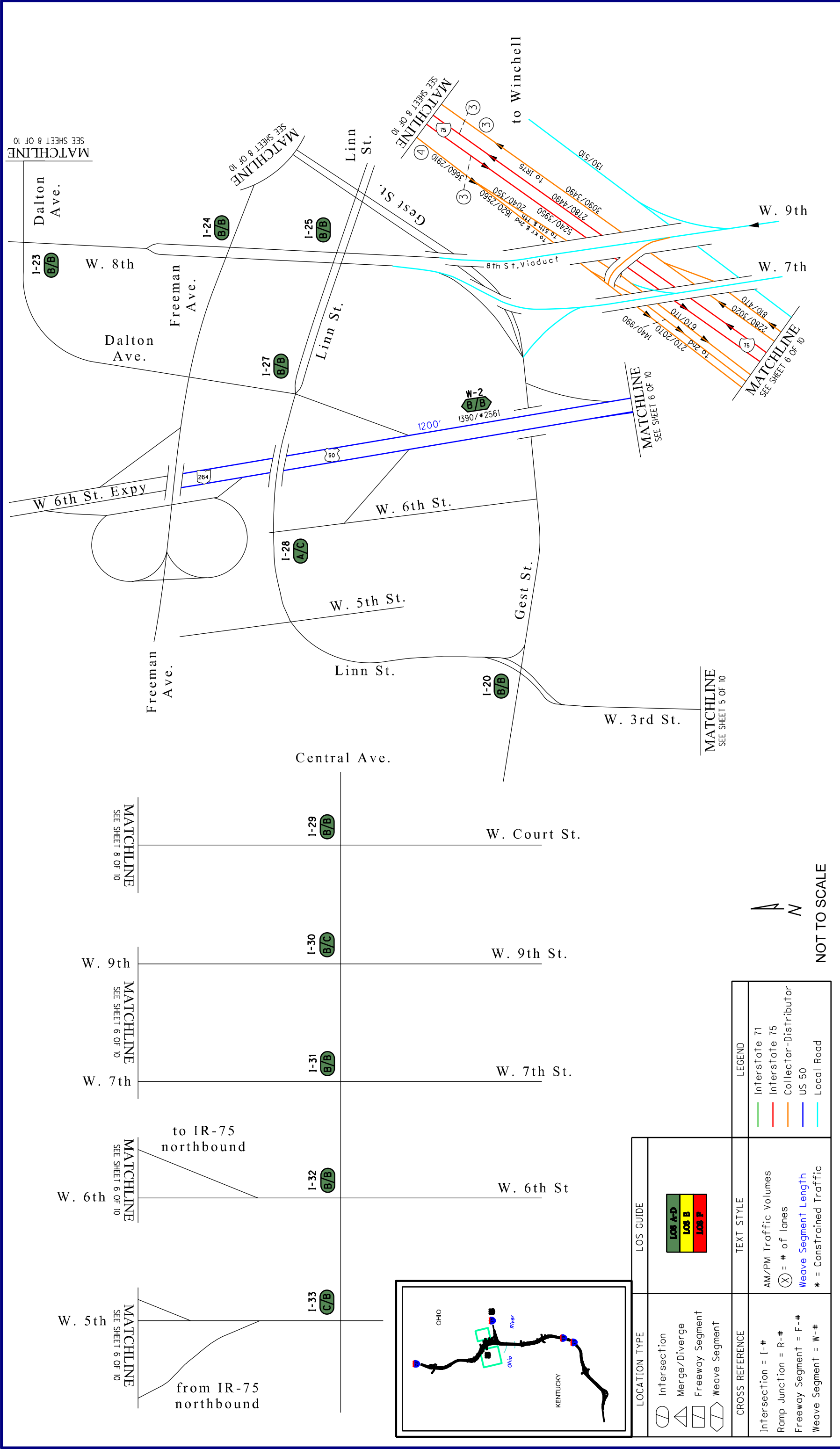




LOCATION TYPE	LOS GUIDE
 Intersection	
 Merge/Diverge	
 Freeway Segment	
 Weave Segment	
CROSS REFERENCE	TEXT STYLE
Intersection = I-#	AM/PM Traffic Volumes
Ramp Junction = R-#	⊗ = # of lanes
Freeway Segment = F-#	Weave Segment Length
Weave Segment = W-#	* = Constrained Traffic



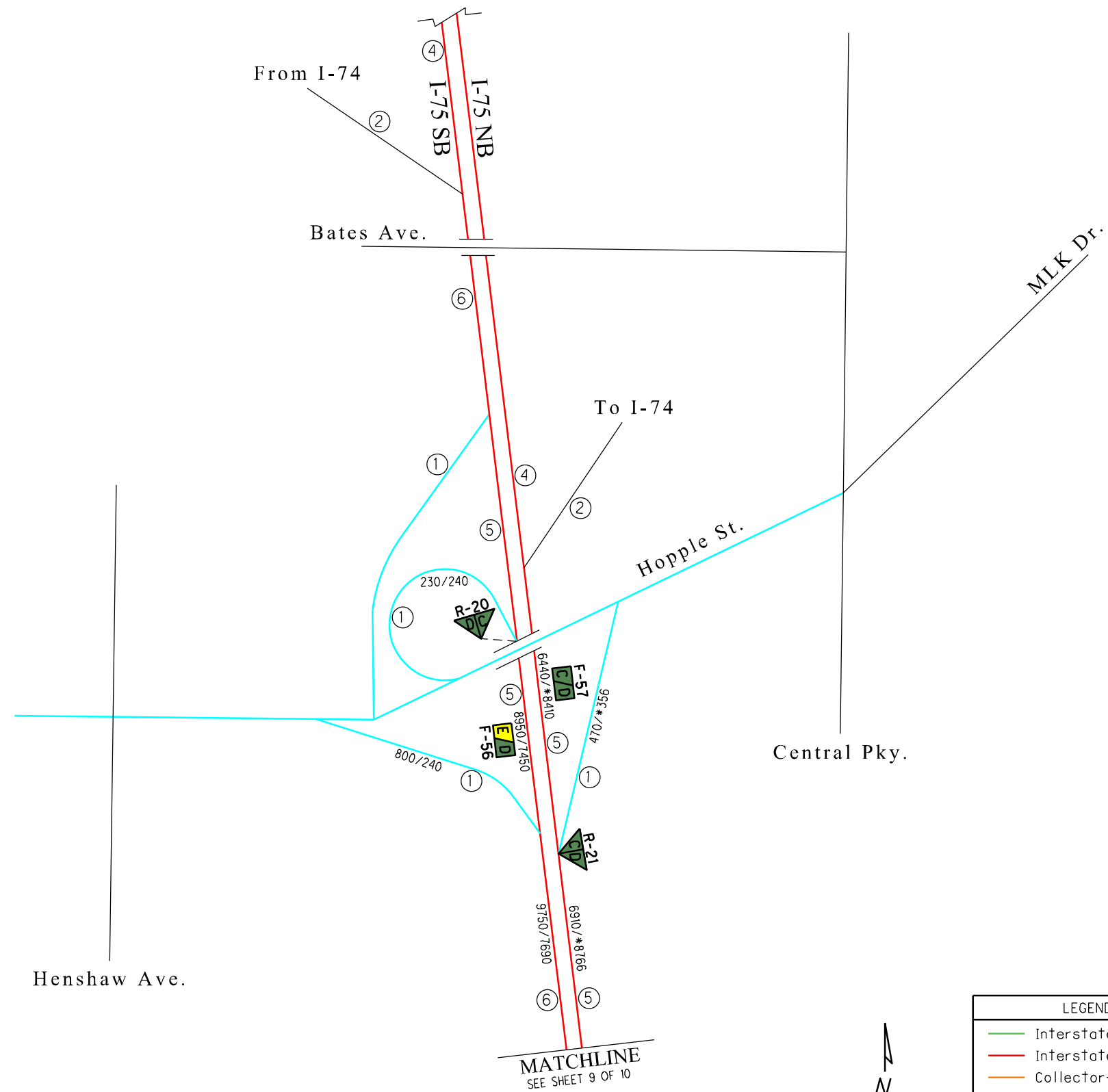
LOCATION TYPE	LOS GUIDE	
<div> <div></div> Intersection         </div> <div> <div></div> Merge/Diverge         </div> <div> <div></div> Freeway Segment         </div> <div> <div></div> Weave Segment         </div>	<div> <div>LOS A-D</div> <div>LOS E</div> <div>LOS F</div> </div>	
LEGEND	CROSS REFERENCE	TEXT STYLE
<div> <div>Interstate 71</div> <div>Interstate 75</div> <div>Collector-Distributor</div> <div>US 50</div> <div>Local Road</div> </div>	<div>Intersection = I-#</div> <div>Ramp Junction = R-#</div> <div>Freeway Segment = F-#</div> <div>Weave Segment = W-#</div>	<div>AM/PM Traffic Volumes</div> <div>(X) = # of lanes</div> <div>Weave Segment Length</div> <div>* = Constrained Traffic</div>



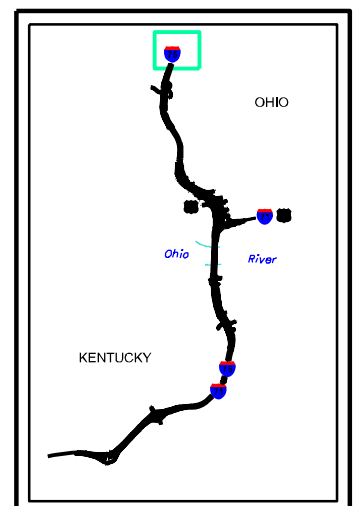








NOT TO SCALE



LOCATION TYPE	LOS GUIDE	
<div>Intersection</div> <div>Merge/Diverge</div> <div>Freeway Segment</div> <div>Weave Segment</div>	<div>LOS A-D</div> <div>LOS E</div> <div>LOS F</div>	
LEGEND	CROSS REFERENCE	TEXT STYLE
<div>Interstate 71</div> <div>Interstate 75</div> <div>Collector-Distributor</div> <div>US 50</div> <div>Local Road</div>	<div>Intersection = I-#</div> <div>Ramp Junction = R-#</div> <div>Freeway Segment = F-#</div> <div>Weave Segment = W-#</div>	<div>AM/PM Traffic Volumes</div> <div>(X) = # of lanes</div> <div>Weave Segment Length</div> <div>* = Constrained Traffic</div>